


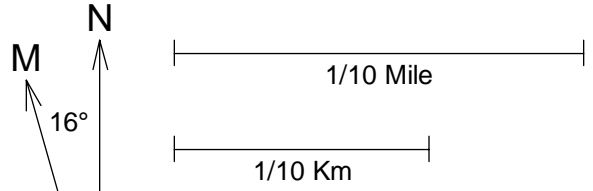


Legend

-  Mobbs Farm Boundary
-  Not an Open Trail, Please respect
-  Foot Trail (thin dashed)
-  Foot/Bike Trail (solid)
-  Foot/Bike/Horse Trail (black & white center)
-  Town Road, Paved
-  Town Road, Not Paved
-  Private Road, Please respect
-  Surface Water
-  Contours, 10 foot intervals
-  Forest
-  One Way Bike Direction
-  Expert Only Spot
-  Wet Area
-  Gate
-  Building



This map is a work in progress. It undoubtedly contains errors. Use at your own risk. Note that some trails have trail name signs, but the Mobbs Committee has not yet decided how to handle trail names, so no trail names are shown on this map. Map design and layout donated by GrassRoots GIS (Underhill, VT; 802-899-1998).