


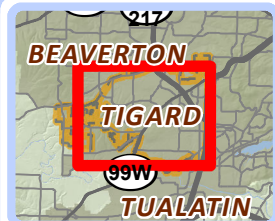
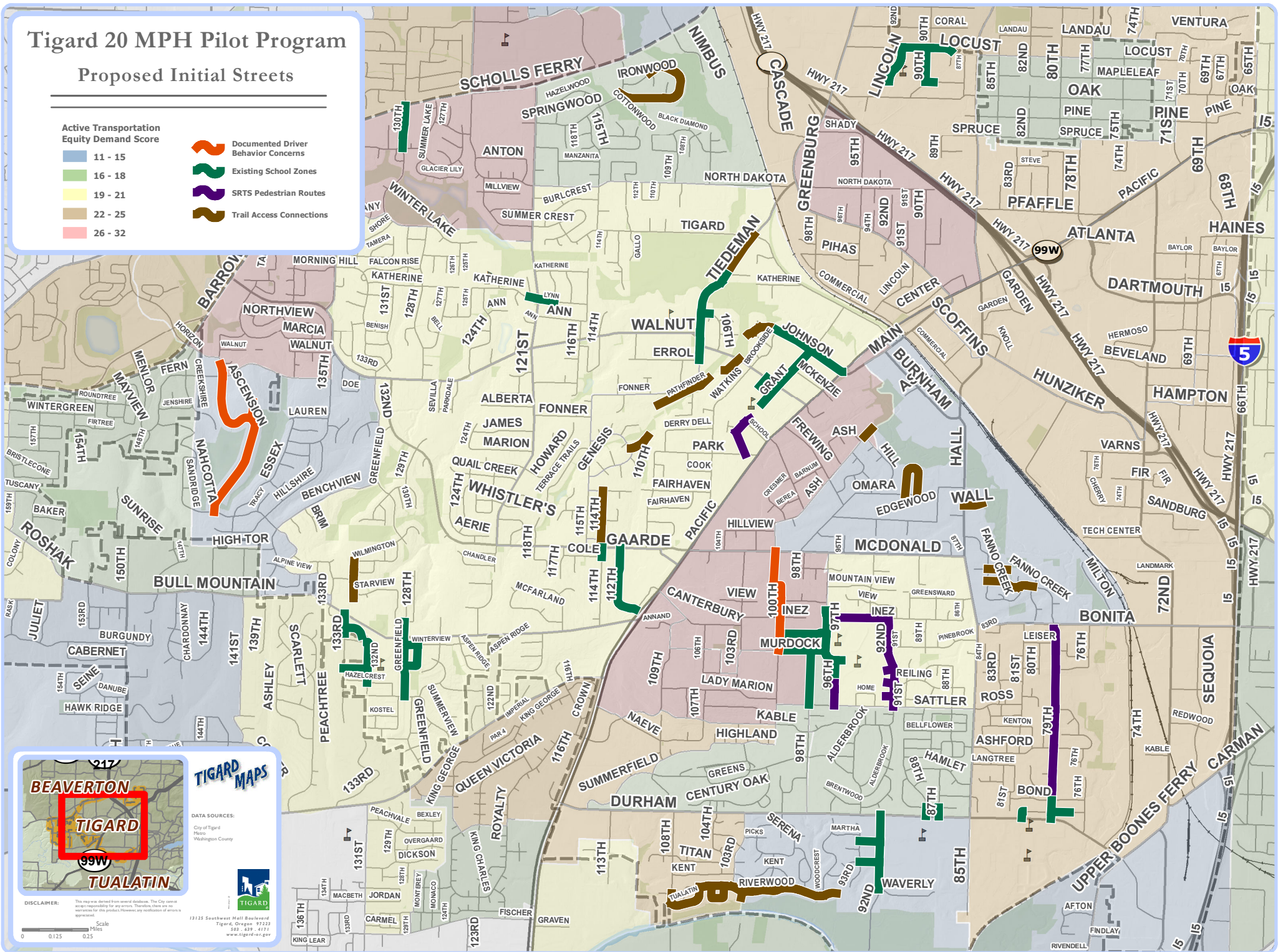
# Tigard 20 MPH Pilot Program

## Proposed Initial Streets

### Active Transportation Equity Demand Score



- Documented Driver Behavior Concerns
- Existing School Zones
- SRTS Pedestrian Routes
- Trail Access Connections



**TIGARD MAPS**

DATA SOURCES:  
 City of Tigard  
 Metro  
 Washington County

13125 Southeast Mall Boulevard  
 Tigard, Oregon 97223  
 503.839.4171  
 www.tigard-ore.gov

**DISCLAIMER:** This map was derived from several databases. The City cannot accept responsibility for any errors. Therefore, there are no warranties for this product. However, any reproduction of errors is appreciated.

Scale  
 0 0.125 0.25 Miles