


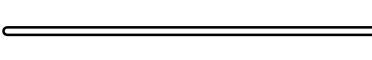




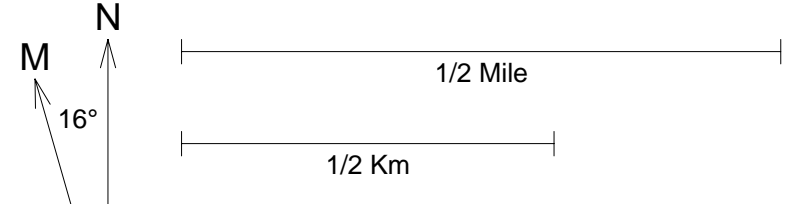
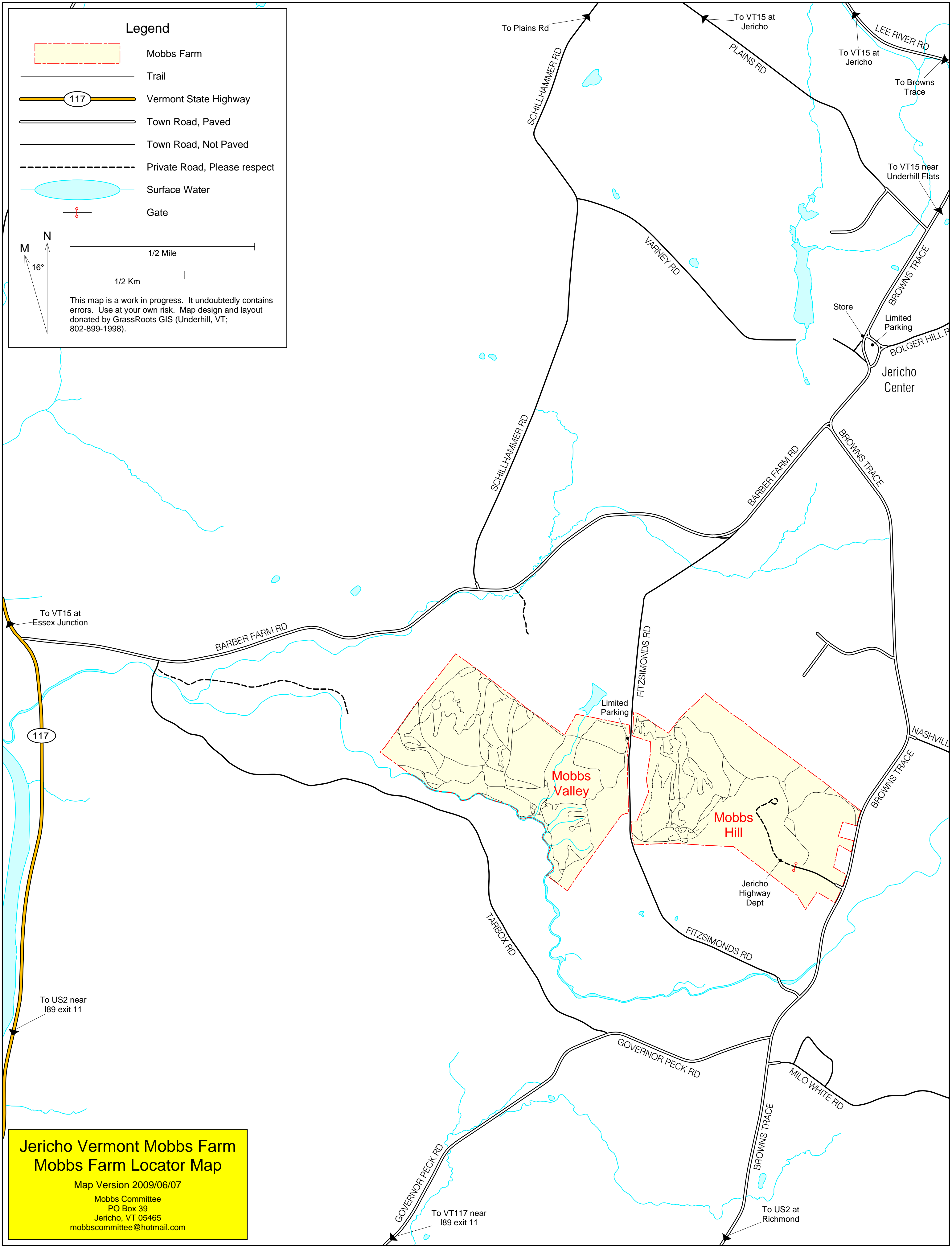


Legend

-  Mobbs Farm
-  Trail
-  Vermont State Highway
-  Town Road, Paved
-  Town Road, Not Paved
-  Private Road, Please respect
-  Surface Water
-  Gate



This map is a work in progress. It undoubtedly contains errors. Use at your own risk. Map design and layout donated by GrassRoots GIS (Underhill, VT; 802-899-1998).



**Jericho Vermont Mobbs Farm
Mobbs Farm Locator Map**

Map Version 2009/06/07
 Mobbs Committee
 PO Box 39
 Jericho, VT 05465
 mobbscommittee@hotmail.com