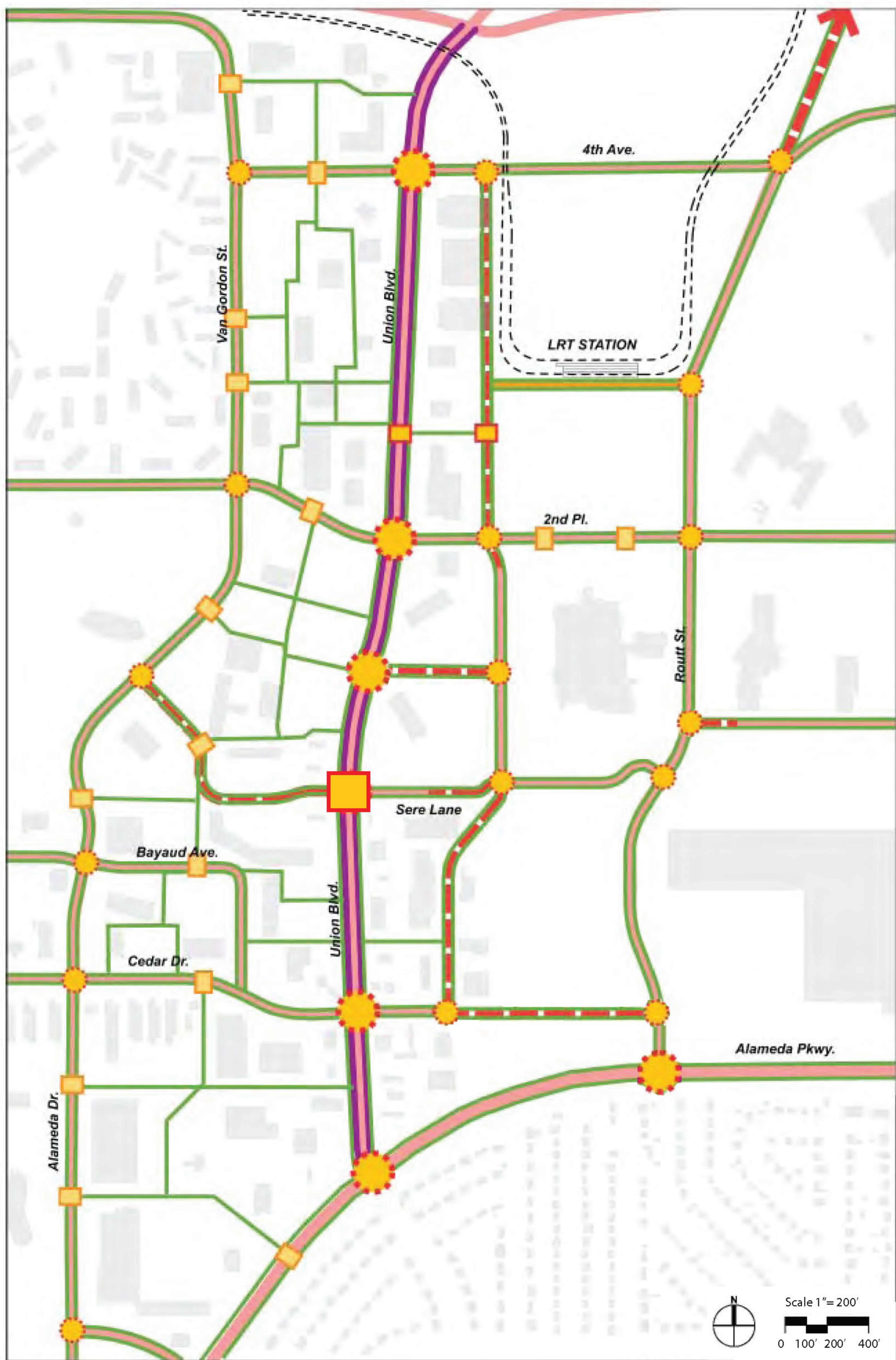










# Connectivity Framework Map



- |   |  |
|---|--|
|  Existing vehicular roads                |  Existing & proposed primary intersections          |
|  Proposed vehicular roads                |  Existing & proposed secondary intersections        |
|  Existing & proposed pedestrian pathways |  Existing & proposed primary pedestrian crossings   |
|  10ft shared use path                    |  Existing & proposed secondary pedestrian crossings |