





CW Loop around South Bay			
Distance: 40 miles Climb: 200? ft.			
Start: Don Edwards Wild Life			
At	Dir	Street / Road	Go
0.0	Start	Visitor Cntr. Lot; 	0.0
0.0	L	Marshlands Road	0.5
0.5	R	Thornton Rd.	1.1
1.6	R	Spruce St	0.3
1.9	L	Wells Ave.	0.4
2.3	R	Filbert St.	0.4
2.6	L	Central Ave.	0.7
3.4	R	Cherry St.	1.1
4.5	RG	Sports Field Park, Newark 	0.0
4.5	C	Cherry St.	0.9
5.3	C	Boyce Rd.	1.2
6.5	C	Cushing Pkwy.	2.0
8.5	R	Fremont Blvd.	2.2
10.7	BR	Bike Trail west side of Fremont Blvd.	0.7
11.4	C	Bike trail West side of McCarthy Blvd.	0.3
11.6	R	Coyote Creek Trail	2.1
13.7	C	Bike Path >> Ranch Dr.	1.0
14.7	L	Zanker Rd., X over #237	0.3
15.0	R	Holger Way	0.7
15.7	L	Headquarters Dr. (@bend)	0.2
15.9	R	Plaza, last drive before First St. light.	0.2
16.1	RG	Panera Bread , (Coffee stop )	0.1
		or CoffeeBean & Tea Leaf, or Chipotle	
16.1	L	Holger Way	0.1
16.2	R	North First St.	0.1
16.4	L	Bike Trail @ Oakcrest Estates	0.9
17.2	R	Gold St.	0.1

CW Loop around South Bay			
Continued			
At	Dir	Street / Road	Go
17.3	L	Baylands Pk. Trail // Gold St. Connector	0.3
17.6	X	Great America >> Baylands Park Trail	1.4
18.9	L	Baylands Park Dr. & X Caribbean Dr.	0.1
19.0	C	Moffett Park Dr.	2.3
21.3	C	Manila Ave.	0.9
22.1	L	Ellis St. X under #101	0.2
22.3	R	Fairchild Dr.	0.3
22.6	L	Whisman Rd.	0.3
22.9	R	Hetch Hertchy Trail >> Wishman Pk.	0.7
23.6	R	Stevens Creek Trail; Bridge over	2.0
		Moffett Blvd. & under #101	
25.6	BL	Bay Trail >> Shoreline Park	1.4
27.0	R	After foot bridge	1.0
28.0	L	Adobe Creek Trail @ out building	0.4
28.4	R	E Bayshore Rd.	1.5
29.9	X	Embarcadero Rd. >> E. Bayshore Rd.	0.7
30.6	R	Pulgas Ave.	1.3
31.9	L	Bay Rd.	0.4
32.3	R	University Ave.	0.7
33.0	BR	Bike Trail // University Ave.	0.3
33.3	R	Bike Trail // #84 >> Dunbarton Br.	2.7
36.0	C	Marshlands Road	2.7
38.7	End	Visitor Cntr. Lot; 	
	Ron	Cell (510) 508-7219	
	Lori	Cell (510) 693-8624	