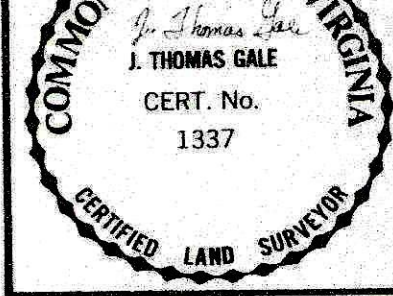


THIS IS TO CERTIFY THAT ON JUNE 1, 1900  
I SURVEYED THE PROPERTY SHOWN ON THIS PLAT AND THE TITLE LINES  
AND WALLS OF THE BUILDING ARE SHOWN HEREON.

SOUTHERN RAILWAY CO.



Iron fnd. Iron set N76°30'53"E Iron set Pipe fnd.

56.06' 56.19' 59.59'

NOTE: This Lot Does Not  
Lie In A Flood Hazard  
As Defined By H.U. D.

T.M. 18 PAR. 3

T. M. 18 PARCEL 8  
D.B. 222 p. 567

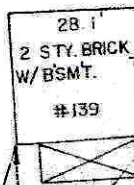
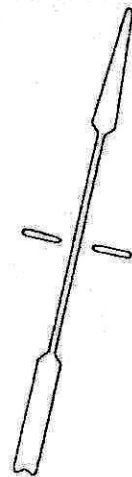
T.M. 18 PAR. 7  
D. B. 184 p. 124

N18°14'58"W  
339.04'

N18°14'58"W  
334.65'

330.10'  
S18°15'48"E

326.61'  
S18°15'48"E



Iron fnd. 55.90' Iron fnd. S71°51'52"W Axle fnd. 59.40' Axle fnd. 942.2' To Jeff. Park Ave.  
S70°01'27"W S73°09'42"W

STRIBLING AVENUE

PHYSICAL SURVEY OF  
PARCEL 8 TAX MAP 18  
DESCRIBED IN D.B. 222 p. 567  
A PORTION OF LOT 1 IN D.B. 159 p. 298