



US007970390B2

(12) **United States Patent**
Fraccaroli

(10) **Patent No.:** **US 7,970,390 B2**
(45) **Date of Patent:** ***Jun. 28, 2011**

(54) **MOBILE COMMUNICATIONS MATCHING SYSTEM**

(75) Inventor: **Federico Fraccaroli**, Irving, TX (US)

(73) Assignee: **Nokia Corporation**, Espoo (FI)

(*) Notice: Subject to any disclaimer, the term of this patent is extended or adjusted under 35 U.S.C. 154(b) by 152 days.

This patent is subject to a terminal disclaimer.

(21) Appl. No.: **11/868,004**

(22) Filed: **Oct. 5, 2007**

(65) **Prior Publication Data**

US 2008/0026774 A1 Jan. 31, 2008

Related U.S. Application Data

(63) Continuation of application No. 10/412,689, filed on Apr. 14, 2003, now Pat. No. 7,280,822, which is a continuation of application No. 09/382,328, filed on Aug. 24, 1999, now Pat. No. 6,549,768.

(51) **Int. Cl.**

H04L 29/06 (2006.01)

H04Q 7/22 (2006.01)

H04Q 7/38 (2006.01)

(52) **U.S. Cl.** **455/414.3**; 455/414.1; 455/414.2; 455/445; 455/456.1; 455/456.5; 455/517; 455/518

(58) **Field of Classification Search** 455/414.1-4, 455/456.1-6, 457-460, 435.1-3, 436-439, 455/445, 517-519

See application file for complete search history.

(56) **References Cited**

U.S. PATENT DOCUMENTS

5,086,394 A * 2/1992 Shapira 705/1

5,432,542 A 7/1995 Thibadeau et al.

5,832,381 A * 11/1998 Kauppi 455/432.1

5,918,181 A * 6/1999 Foster et al. 455/456.1

5,963,951 A 10/1999 Collins

6,052,122 A * 4/2000 Sutcliffe et al. 715/751

6,061,681 A 5/2000 Collins

(Continued)

FOREIGN PATENT DOCUMENTS

BE 1010909 3/1999

(Continued)

OTHER PUBLICATIONS

Print out of Website page at <<http://www.bestdate.com>> dated Mar. 24, 1999 (4 pages).

(Continued)

Primary Examiner — Tuan A Tran

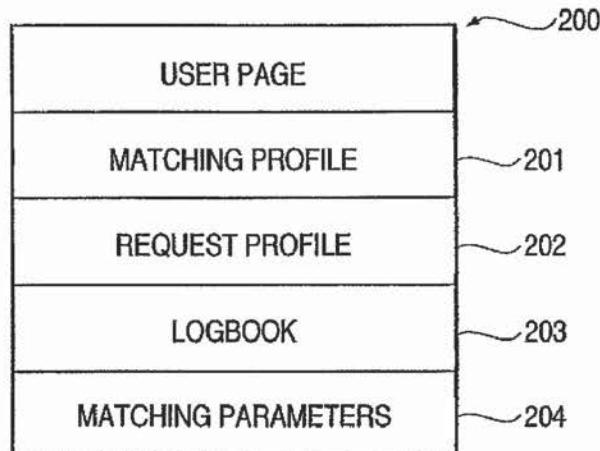
(74) *Attorney, Agent, or Firm* — Ditthavong Mori & Steiner, P.C.

(57)

ABSTRACT

A wireless communications network comprises a server in a central location storing matching profiles for a plurality of users of the network. The matching profile for each user is stored in the server through the user's mobile unit or a secure page on the Internet. Each matching profile is corresponded with a respective mobile unit using the same identification information (ID) of the respective mobile unit utilized for carrying out phone calls. The server has a customizable variable matching algorithm and probes the matching profiles corresponding to the respective mobile units in a cell or group of cells for a match every time a new mobile unit subscribes into the cell or group of cells. When there is a match of matching profiles, the two persons are put in contact or advised of each other through a phone call or other communications method.

123 Claims, 2 Drawing Sheets



U.S. PATENT DOCUMENTS

6,256,503	B1	7/2001	Stephens	
6,549,768	B1 *	4/2003	Fraccaroli	455/456.3
7,280,822	B2 *	10/2007	Fraccaroli	455/414.3

FOREIGN PATENT DOCUMENTS

DE	19732574	A1	2/1999
EP	0717545	A2	6/1996
EP	0795991		9/1997
EP	0 699 330	B1	4/1998
EP	0853287	A2	7/1998
EP	1434459	A2	6/2004
WO	9716934		5/1997
WO	9821913	A2	5/1998
WO	9911078	A1	3/1999
WO	WO 00/11793	A1	3/2000
WO	0019344		4/2000
WO	WO 00/30379	A1	5/2000
WO	0115480	A1	8/2000

OTHER PUBLICATIONS

Print out of Website page at <<http://www.design.philips.com>> dated Mar. 25, 1999 (1 page).
 Martin Kropat, "Mobile Dating", Siemens Technology Report, vol. 2, No. 3, Apr. 1999.

European Search Report for Application No. 04100550.5 completed Jun. 30, 2004.

International Search Report for International Application No. PCT/US00/22533, mailed Apr. 12, 2000, 6 pages.

Written Opinion for International Application No. PCT/US00/22533, mailed Jul. 27, 2001, 6 pages.

International Preliminary Examination Report for International Application No. PCT/US00/22533, mailed Nov. 16, 2001, 7 pages.

European Office Action for Application No. 04100550.5, mailed Aug. 8, 2005, 5 pages.

Jessica E. Vascellaro, "Mobile Dating", The Wall Street Journal online, downloaded on Jul. 11, 2007, from <<http://finance.yahoo.com/family-home/article/103099/mobile-dating>>.

Qualcomm CDMA Technologies, "gpsOne for Community", downloaded on Jun. 27, 2009, from <<http://www.cdmatech.com/locationservices/showcase/community.jsp>>, 2 pages.5 pages.

Office action for related U.S. Appl. No. 12/553,308 dated Sep. 17, 2010, pp. 1-16.

Agents for Expertise Location, Vivacqua, Adriana S., AAAI Technical Report SS-99-03, American Association for Artificial Intelligence, 1999, <https://www.aaai.org/Papers/Symposia/Spring/1999/SS-99-03/SS99-03-003.pdf>, pp. 1-5.

* cited by examiner

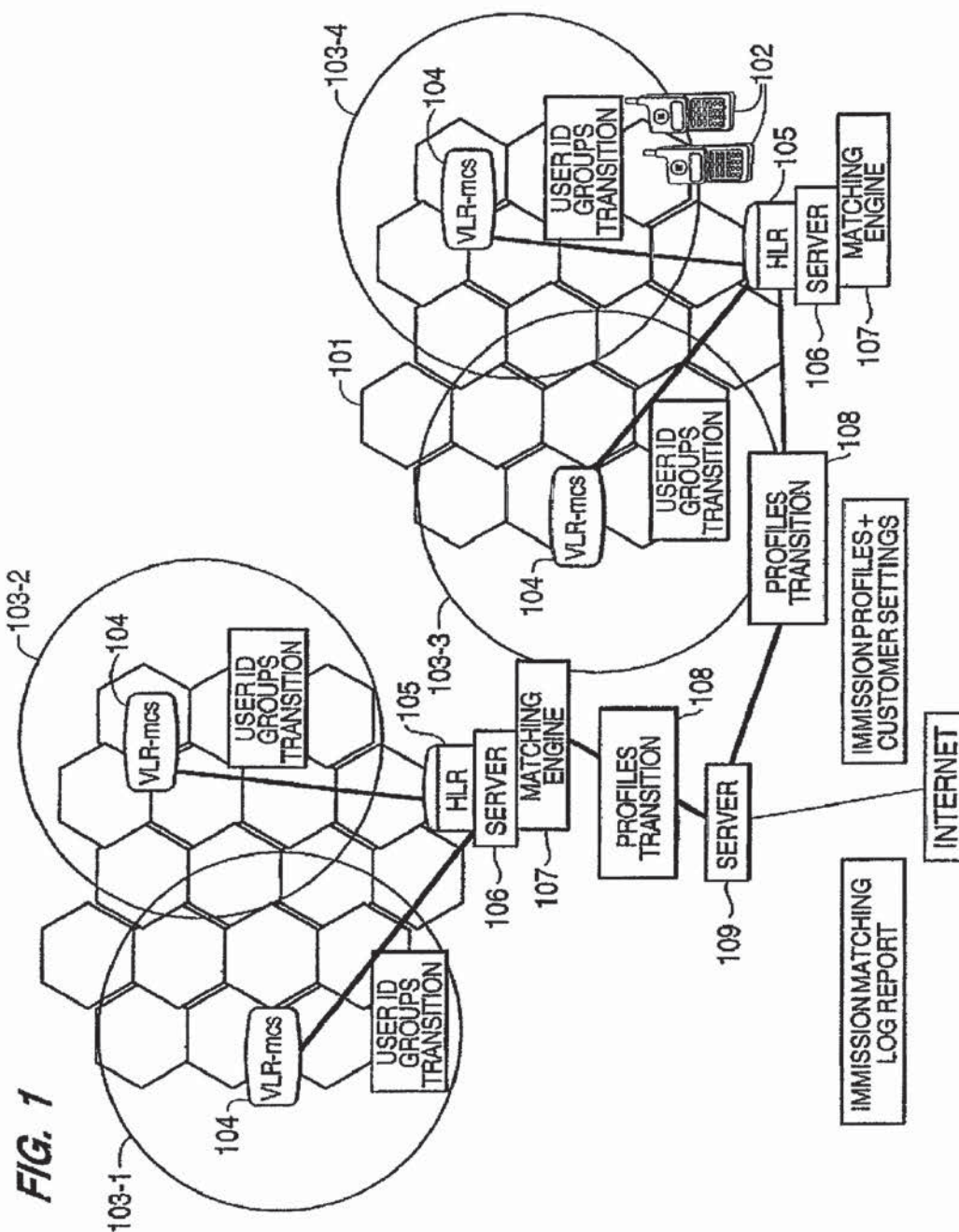
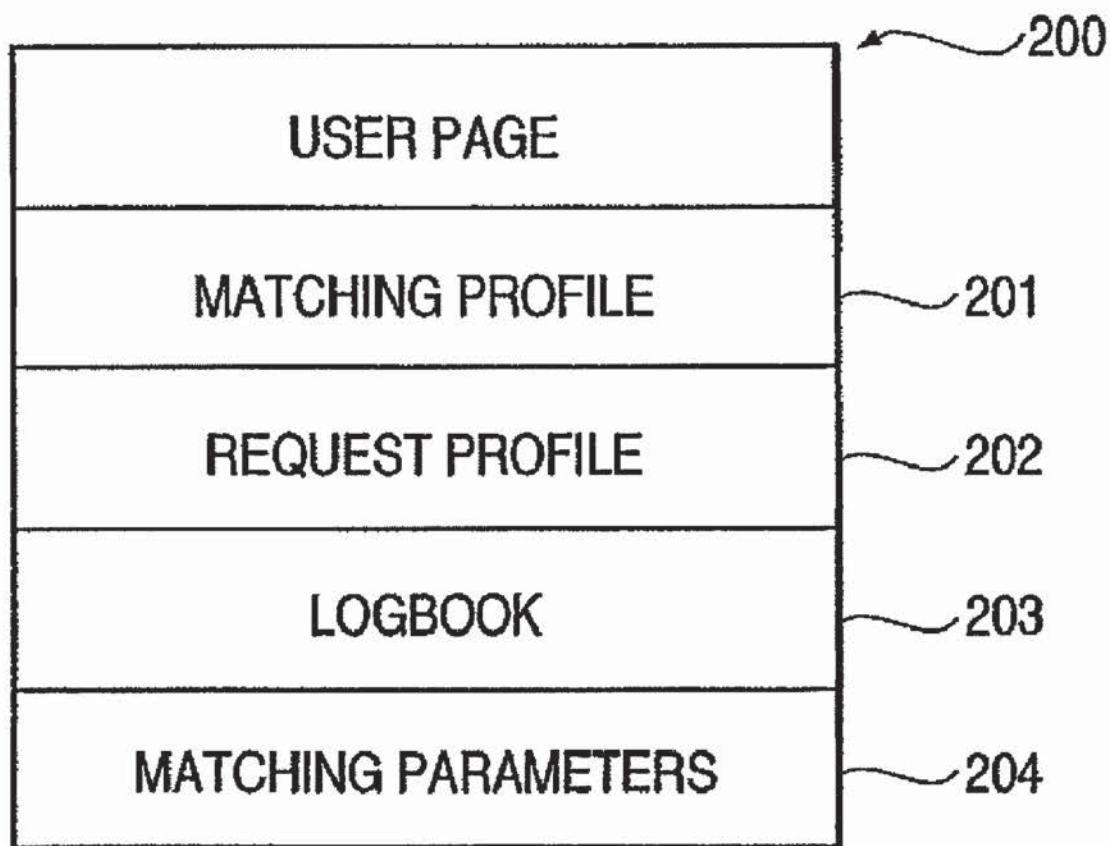


FIG. 2

1

MOBILE COMMUNICATIONS MATCHING SYSTEM

PRIORITY CLAIM

This application is a continuation of and claims the benefit of U.S. patent application Ser. No. 10/412,689, filed Apr. 14, 2003, which in turn is a continuation of and claims the benefit of U.S. Pat. No. 6,549,768, filed Aug. 24, 1999; the entire contents of both which are incorporated herein by reference.

BACKGROUND

1. Field of the Invention

This invention relates generally to computerized methods and systems for providing location-sensitive services in conjunction with a wireless communications network. A particular aspect of the present invention relates to a computerized method and system of matching persons through their mobile stations on the network.

2. Description of the Related Art

In general, telephone calls over a wireless communications network must be initiated by a user who dials another person's phone number. Although the calls may be subsequently forwarded to different phone numbers using call forwarding, etc., without the caller's knowledge, the caller usually must know the phone number of the person he or she wishes to call and must initiate the call. See, for example, U.S. Pat. No. 5,610,972 to Emery et al. There is no known method or system for matching persons on a wireless network.

Several methods and systems currently exist for generally matching people having similar interests or other reason for willing to be put in contact with each other. For example, computer dating services match people using a large database having a profile for each one of their customers. Each customer's profile contains personal information such as age, race, marital status, gender, sexual orientation, religion, height, weight, color of eyes and/or hair, smoking habits, education, interests, etc. This matching profile is used to match the customer with others. In addition to their own matching profile, each customer can also submit a request which contains their preferences for a match with the matching profiles of other customers. In response to the request, the computer dating service searches the database for matching profiles which match the preferences in the request and then informs the requesting customer of the selected matches, if any. The match is typically recorded by some sort of a printed report.

Similar computer dating services currently exist on the Internet. These services receive profile data and display information over the Internet and contact their customers via e-mail. They also may give their customers screen names so that matched persons can initially correspond with each other via e-mail without revealing their identities. An example of such an Internet dating service is BestDate.com. (The date on which BestDate.com was first publicly used is not known and is not admitted to be prior art.)

Unfortunately, there is a lack of immediacy to such computer dating services. Although geographical information such as each person's address is stored and a matching request can specify a geographical area, the dating services cannot ensure that a person is located in the requested geographical area at the day or time of the request or that the person is available and desires to be matched at the time of the request. There is also a problem that matches are only selected in response to a request therefore from a customer.

2

A possible real-time alternative is a wearable device which detects when another similar device is nearby. For example, Phillips Electronics N. V., has proposed so-called "hot badges" which are pre-loaded with personal information. It is described that the badges signal each other when they store similar personal information and are within short radio range of each other. It is apparently intended by the short radio range that the wearers will be close to each other and can initiate a conversation with each other. These hot badges appear to be conceptual and futuristic in nature and not adequately disclosed in the manner necessary for one to design and manufacture the badges.

Belgium Patent Application No. 09700119 filed by Linda van Cappellen appears to describe similar devices. However, these devices also suffer the disadvantages that they have a limited radio range and must contain enough memory to store the personal information and the processing circuitry necessary to operate the device and to determine whether nearby devices store similar personal information.

BRIEF SUMMARY

An exemplary embodiment of the present invention is directed to initiating contact through the handset of a person in a manner sensitive to the location of the person in a cell or other area of a wireless communications network. In a particular aspect of the invention, persons are matched with each other.

BRIEF DESCRIPTION OF THE DRAWINGS

The foregoing and a better understanding of the present invention will become apparent from the following detailed description of example embodiments and the claims when read in connection with the accompanying drawings, all forming a part of the disclosure of the invention. While the foregoing and following written and illustrated disclosure focuses on disclosing example embodiments of the invention, it should be clearly understood that the same is by way of illustration and example only and is not to be taken by way of limitation, the spirit and scope of the present invention being limited only by the terms of the claims in the patent issuing from this application.

FIG. 1 is a generalized block diagram providing a basic illustration of the major elements of a cellular network in which an exemplary embodiment of the invention can be implemented.

FIG. 2 is a table illustrating the profile and other information of a user page suitable for use in the exemplary embodiment.

DETAILED DESCRIPTION

An exemplary embodiment of the present invention seeks to provide a method of initiating contact between persons utilizing a wireless communications network on the basis of their physical location and the similarity of information which they have stored in the network. In one possible application of the invention, contact is initiated between people who don't personally know each other but who have both indicated an interest in meeting, or at least being put in contact with, other people with similar interests. In another possible application of the invention, contact is initiated between people who might know each other but who don't know that they are both present at the same time in a certain area and who have indicated a willingness to be put in contact with each other when they are in a certain area at the same time.

3

The invention is not limited to these embodiments. It is more broadly directed to a diverse set of useful, helpful and information services in a mobile terminal utilizing basic location information. It improves any existing or forthcoming service by utilizing basic location information through the network as an immediate answer to the "Where am I?" question.

An exemplary embodiment of the invention can be incorporated into a GSM cellular phone network. Such a system has a plurality of cells which transmit calls to and from mobile stations. Although the GSM system is a preferred implementation of an exemplary embodiment, the invention is not limited in its implementation to the GSM cellular radio network disclosed in this application or any other cellular network such as, for example, a code division multiplex access (CDMA) system, Nordic Mobile Telephone (NMT) system, DCS 1800, Personal Communication Network (PCN), Universal Mobile Communication (UMC), Universal Mobile Telecommunication System (UMTS), or Future Public Land Mobile Telecommunication System (FPLMTS), etc. Indeed, the various embodiments of the invention are generally useful for any wireless communication network having, or hereafter developed to have, a location capability. Presently available and future capabilities of location services will enable different embodiments of this invention. For example, an embodiment of the invention may be used in a PCS system, a micro-cellular system or a wireless local area network (WLAN) such as bluetooth to provide location-sensitive information. A bluetooth embodiment could be used, for example, in a museum or other building so that, when a person is standing in an area in the vicinity of an object of interest, information concerning the object is automatically provided or provided upon request to the mobile station of that person. As the person moves from one area to another area, different information is so provided.

Other features of the invention may be apparent to those skilled in the art from the detailed description of the example embodiments and claims when read in connection with the accompanying drawings. While the foregoing and following written and illustrated disclosure focuses on disclosing example embodiments of the invention, it should be understood that the same is by way of illustration and example only, is not to be taken by way of limitation and may be modified in learned practice of the invention.

In the application of the exemplary embodiment to a GSM network illustrated in FIG. 1, the geographical area covered by a cellular network is divided into smaller separate radio areas called cells. (While shown in FIG. 1 as non-overlapping hexagons, in practice, the cells are partially overlapping circles or ellipses.)

When in a cell 101, a mobile radio station, preferably a handset 102, communicates with the network via a fixed radio station, called a base station (not shown), located in cell 101. Each base station communicates by means of a bi-directional radio link with the mobile radio stations in the corresponding cell. For clarity's sake, FIG. 1 shows only two handsets next to service area 103-4, it being understood, as known in the art, that there may be thousands of mobile stations which may travel freely from any cell 101 to another and between and among service areas 103-1 to 103-4.

In the cellular radio system shown as an example in FIG. 1, each service area 103 has its own VLR-msc 104. Merely for purposes of illustration, four service areas are provided in FIG. 1, each of which comprises a respective VLR-msc 104. For each VLR-msc 104, one or more base station controllers BSC (not shown) are provided, controlling several base sta-

4

tions. Each base station controller controls the base stations of a number of adjacent cells 101.

The cellular radio network must know the cell 101 in which the mobile radio station is located in order to be able to route calls to it. The process by which the cell location of mobile stations is made known to the cellular system is referred to as registration. Some cellular systems also use registration of mobile stations as a means to, for example, page the mobile stations for reasons other than routing calls or to balance the load between the access channel and the paging channel. Without any type of registration, mobile stations would need to be paged over the entire cellular system, resulting in the transmission of a number of pages per call delivery equal to the number of base stations in the system. Registering a mobile station every time it moves to the coverage area of a new base station thus substantially reduces the number of pages per call delivery.

The exact details of the registration method used in a cellular system is determined as a function of various parameters such as the cellular system size, the expected mobility of mobile stations within the system, and call delivery statistics or predictions. Since cellular systems can vary substantially with respect to these parameters, the specifications for CDMA and GSM systems allow for multiple different registration procedures. The different registration procedures can be independently enabled or disabled to allow any subset of registration methods to be tailored to optimize the use of a cellular system.

Although the registration procedures can vary, in a typical implementation, the base stations of the cellular network constantly broadcast information on themselves or their neighborhood, such as base station identifier BSI, base station type identifier BSTI and so-called neighboring cell information. On the basis of neighboring cell information broadcast by a respective base station, a mobile station registered in a cell 101 served by that base station recognizes those neighboring cells 101 the base-station transmission of which the mobile station should monitor. When the signal strength of the current base station weakens, the mobile station registers into the best of these monitored neighboring base stations (e.g. the one for which, from the viewpoint of the mobile station, the signal strength is then currently the strongest).

Cells 101 can be organized into groups of cells, each group of cells being identified by a cell group identifier. Each base station that is in communication with a mobile station uses the cell group identifier to indicate to that mobile station the group of cells to which the base station belongs. If the mobile station observes that the cell group identifier changes as the base station is changed, i.e. that the group of cells changes, the mobile station initiates a location updating by transmitting a location updating request to the cellular radio network. If the location area does not change when the base station changes, no location updating is carried out by the mobile station.

The location updating for each mobile station preferably initiates subscriber data updating of the respective subscriber in a subscriber location register(s) of the cellular network. For instance, the exemplary cellular radio network shown in FIG. 1 includes home location registers (HLR) 105, visitor location registers and mobile switching center (VLR-msc) 104, and base station controllers (BSC) (not shown) connected to the base stations of the network. The location area data of the subscriber is stored in a visitor location register of the respective VLR-msc 104, and an HLR 105 communicates with that respective VLR-msc 104 in order to receive the location area data indicating the cell and cell group where each subscriber is located.

In a preferred embodiment, each individual handset is identifiable by unique identification information (USER ID). For example, in GSM or TDMA systems, there is a registration of the handset within the base station which relates to one base station or group of base stations depending on the network configuration. However, usually the registration of the handset can generally be forced to one base station. When the handset registers into the base station, the ID of the handset can be sent to the MSC and formed into groups of mobile stations registered in the same base station. These groups of mobile station IDs can be sent to the HLR 105 and its respectively co-located server 106. This server 106 performs the function of trying to match and couple the profiles belonging to the same groups of IDs (located in the same base station area) together using matching engine 107.

The USER ID of each handset is stored in a variable location register of the respective VLR-msc 104, along with the cell and cell group of the location of each handset, in its respective service area 103. This information, as well as transition data, can be transferred from each VLR-msc 104 to its corresponding HLR 105 where corresponding server 106 is located.

Consequently, each corresponding HLR 105 of the cellular radio network knows the location of each active mobile radio station within an accuracy of an area consisting of one cell, this area generally being called a location area. This cell and cell group are provided to server 106 for each mobile station and is stored in the matching profile for the corresponding USER ID.

In an exemplary embodiment of the invention, each HLR 105 has a server 106 with a matching engine 107. (Although shown simply as a block in FIG. 1 for the sake of simplicity, matching engine 107 is preferably composed of software executing on server 106.) Each server 106 receives and stores matching profiles for each USER ID corresponding to an active mobile station in service area 103. Preferably, the matching profile is retrieved and stored by server 106 when the mobile station first becomes active in service area 103 and is maintained as long as the mobile station remains active in service area 103.

The matching engine 107 implements a matching algorithm by carrying out a comparison of matching profiles for each USER ID having equivalent cell or cell group information. For example, the matching may be performed only for profiles which are in the same cell or it may be performed for profiles which are in the same cell group. The location area may be expanded into any one of a number of different location area sizes comprised of a plurality of cells as disclosed in U.S. Pat. No. 5,832,381 to Kauppi, the disclosure of which is hereby incorporated by reference in its entirety.

In a preferred embodiment, the location area is reduced in size to be smaller than a single cell. This embodiment is especially advantageous when implemented with wideband CDMA handsets complying with Federal Communications Commission (FCC) requirements for the handling of 911 emergency calls by cellular system operators. The FCC requirements utilize a combination of location services and 911 emergency services so that a user is able, by pushing a button on the handset, to make their location promptly available to the police or other appropriate personnel within an accuracy of about 125 meters. This is a natural extension for the Enhanced 911 (E911) system for fixed phones in the United States.

The FCC requirements state that by Oct. 1, 2001 the system operators must be able to identify the latitude and longitude of a mobile unit making a 911 call within a radius of no more than 125 meters in 67 percent of all 911 emergency calls,

using Root Mean Square calculations (success rate approximately 67 percent). The system operators must process and transmit to the appropriate PSAP (Public Services Answering Point) emergency center all 911 calls made from a wireless mobile station, including calls initiated by a roaming mobile station or a mobile station without authentication. At the same time, the information of a caller's Automatic Number Identification (ANI) and the location of the base station or cell site must be relayed to the designated PSAP. Also, call-back and tracking of emergency 911 calls is required and the processing and connection of emergency 911 calls have highest priority.

The telecommunications standardization bodies in Europe (ETSI) and Japan (ARIB) have set their own requirements on location services. ETSI specification UMTS 22.05, version 3.2.0, states requirements for location features in UMTS: "Location features shall also be supported, to allow new and innovative location based services to be developed".

In Japan and other countries in the Far East, navigation services have become very popular. The addressing style in Japan is unclear since there are no geographically logical addresses, no street names or numbers, and no cumulative building and apartment numbers. Blocks of houses are named and houses within the block are numbered according to the order of construction. So even local people are often as lost as foreigners in their neighboring city.

Car navigation systems, traffic telematic and handheld GPS receivers are now commercially available. However, the GPS positioning system is not ideal in Japan and other urban areas because most buildings are very tall and a lot of urban and especially suburban traveling is made by subway. In both of these cases, the GPS satellite signals are often blocked.

The realization of a positioning service in the invention can be determined by any one of several different methodologies: network-based positioning, mobile-based positioning, or a hybrid position architecture. The most straight forward method for obtaining location information where the location area size is smaller than the area of one cell is a network-based positioning method using triangulation of base station signals on the ground since triangulation does not require any modification of the mobile station. One possible method of using triangulation to achieve a position fix in a UMTS cellular network measures the strength of the signal coming from the different base station pilot signals.

However, handsets in GSM and other so-called 2.sup.nd generation cellular systems are presently required to be capable of providing information about the user's location and thus facilitate mobile-based positioning. Such a capability is also expected to be included in most 3.sup.rd generation handsets in conjunction with emergency 911 services. These handsets use location methods other than triangulation, such as adoption of a global positioning system (GPS) receiving device, to determine, or assist in the determination of, location. GPS is more accurate than triangulation systems and requires less computational power. But incorporating GPS into a handset carries the aforementioned drawback that GPS doesn't work within rooms and houses and outside the line of sight of some satellites.

Although numerous implementations of location capability in the handset are possible, the location implementation is preferably autonomous so that the handset itself can ask for its location or the location of the handset can be requested by a base station and supplied by the handset in response to the request. In any event, the location information so obtained is associated with the USER ID and can be automatically sent to the base station during handset registration or whenever the USER ID information is sent to the base station. Alterna-

tively, the location information can be delivered to the base station when it is requested irrespective of handset registration or transmission of the USER ID. In the exemplary embodiment shown in FIG. 1, the location information is then transferred to HLR 105, provided to server 106 for each mobile station and stored in the data profile for the corresponding USER ID.

In addition to the decision to provide location services for an area smaller than a cell, the network operator can also choose the precision of the location services, with the location precision even varying from one part of the network to another. For example, it may be chosen to be hundreds of meters in some places and as accurate as 5 meters in other places. It should be possible to specify the area as a circular zone (center and radius) up to the highest resolution made possible by the accuracy capability of the part of the serving network where the user is registered. This accuracy can be improved by the usage of higher frequencies in the network which will shrink the size of the cells. The achievable accuracy also varies from place to place in different environments. It is preferred that a minimum precision of around 50 meters be achieved in all types of environments.

It is preferable that the precision of the location can be dynamically determined by the network operator. The network operator preferably may be able to set the precision requirement to vary from one part of the network to another. The location precision may also be determined by the particular application or service and is one of the network operator selectable Quality of Service (QoS) parameters.

The location method is preferably, but not necessarily, independent of mobile station status so that there is a location fix even when the mobile is idle. Several other design features, such as adaptive antenna technique, path loss estimation technique, etc., are optional in order to allow the network operator to conduct a service effectively.

The mobile station user shall preferably be able to restrict access to the location information (either permanently or on a per call basis). The restriction can preferably be overridden by the network operator when appropriate (e.g., emergency calls).

It is also preferably possible to optionally set the frequency of position information updates in applications where the location information is automatically and repeatedly provided or the amount of delay experienced before location information is received in applications where there must be a specific request for location information. The frequency of the information update or delay in providing location information will of course influence the performance of the network. It is preferred that there be a minimal delay for the preferred automatic matching embodiment described in this application.

In a UMTS network, location information can be categorized to two levels of accuracy. The basic level of location information is what the network obtains without extra signaling from the mobile station. The advanced level of location information is obtained through extra signaling.

A locations services server is preferably provided in the network to obtain the horizontal location of the calling mobile station in terms of universal latitude and longitude co-ordinates. The location services in the network preferably allow a location services client to specify or negotiate the required horizontal accuracy. The location services client shall preferably normally attempt to satisfy or approach as closely as possible the requested or negotiated accuracy when other quality of service parameters are not in conflict. To provide for more stringent service requirements, the location services server may provide higher accuracy. The locations services

server provides the location service capabilities but the mechanism by which location information is reported to a location services client is dependent on the desired performance of the application or service as described above.

Specific details of another location method suitable for use in an embodiment of the invention are described by Draft Location Parameters and Message Structure—Ver 2.0, Location Parameters Ad Hoc Group, Mar. 15-19, 1999 and the website of the US Wireless Company (www.uswcorp.com/USWCMainPages/laby.htm).

Preferably, the handset used in a mobile-based positioning method embodiment of the invention is a combination of GPS and trilateration—(time of arrival measure of the signal coming from the different base stations) in the handset. The handset operates in a dual mode system in which GPS is normally used and trilateration (time of arrival measurement or difference of time of arrival measurement) is used instead if GPS is not available with full accuracy because, for example, the handset is inside a building.

In any event, in an embodiment having a location area size less than the area of a cell, instead of searching for a match between two handsets which are within the same cell or cell group, matching engine 107 is programmed and controlled using, for example, software stored with server 106, to search for handsets where the difference between the position of the handsets is below a certain threshold, and then triggers the matching algorithm for matching the profiles of the two corresponding USER IDs.

Server 109 has two main operations. First, it operates as an Internet server such as that typically utilized for providing web pages. The matching profile (the characteristics of the service subscriber such as business interests, personal interests, identity information of people whose proximity he wants to be aware of and put in contact with if close enough, etc.) and requests for matches (interests and characteristics of people whose proximity will trigger the request for communication or a simple message) are created for each user of the cellular network and stored, at least initially, in server 109 along with information identifying the user in the cellular network. The matching profile may range from very generic common interests to the specific identity of known persons. This identity information may or may not include the USER ID corresponding to the user that is utilized in the cellular network. A user's interaction with their respective profile and related information in the form of a secure internet page is supported by their handset. The handset having integrated browsing capabilities or by a separate browser such as Internet Explorer or Netscape Navigator to be accessed through a secure page by any personal computer with access to the secure internet page. In either instance, the contents of an exemplary Internet user page is shown in FIG. 2.

The matching profile 201 in FIG. 2 is not limited to those items discussed above with relation to a dating service. In particular, matching profile 201 may have just a few simple fields. For example, the invention could be applied in the situation of a large number of people attending a convention or other large event at the same convention center or other meeting place. The matching profile 201 could have a simple field identifying the user as one of the persons attending the event. The matching system could be set up to identify those persons once they enter the location area surrounding the convention center so that they are "matched" with the information center or registration desk of the convention who can in turn provide assistance. In this application, there is no need for extensive personal information, however the information provided for the user is still referred to as a "matching" profile for the purposes of this application.

Another example embodiment of the invention automatically establishes communication with the closest friend or other person with whom there is a match using a matching algorithm. This embodiment essentially operates only upon a user's request rather than automatically and sequentially expands the matching area to larger and larger areas from the user's location until the first match is gained. The expansion can consist of expanding the group of cells. Alternatively, the area can be expanded by increasing the threshold matching distance. In such a case, the simple difference in location of two mobiles will give a distance between them which can be used as the basis for expansion. The distance can be used as an initial threshold distance between two mobiles in any embodiment to trigger the matching algorithm or to expand the matching area.

Request profile **202** likewise need not include personal information. The use of request profile **202** is disclosed elsewhere in this application.

Logbook **203** can store each of the matches that have previously occurred for that user. Each entry of the logbook can contain all of the information provided to the user in the message signal informing them of the match as described in detail below. This information may contain the matching profile of the other person with whom the user is matched and the criteria or algorithm by which the match occurred. Preferably, the logbook automatically stores the time, date and location of the match and provides the user with an electronic journal in which notes and comments can be entered concerning the match. The log book can preferably be operated by the user so that a certain match should be disregarded in the future. With such a feature, each match is cross-checked against the logbook of the handset and the match is announced to the user only if the logbook does not indicate that the match is disapproved by the user.

Matching parameters **204** allows the user to specify the constraints for stating when matching should be attempted. These parameters differ from the request profile **202** which includes the information to be used when performing the matching algorithm. These parameters typically would specify the location area size the user desires (cell, group of cells, etc.) and the time at which matching should be attempted (for example, prohibiting matches between 9 a.m. and 5 p.m.)

At some point in time, HLR **105** provides a request to server **109** for the matching profiles of each user as described above. Preferably, the request from HLR **105** is made as soon as the user is registered in HLR **105**. The matching profile (and request profile, including preferences) for the user is read out of server **109** in response to the request, reformatted in profiles transition **108**, and stored in server **106** corresponding to the requesting HLR **105**. The matching profile of the newly added user is then compared with the respective matching profiles of the other users located in the same location area (which may be a cell, group of cells, or location area less than the area of a cell) as the newly added user. For users providing a request profile, the matches are conducted using the preferences in the request profile. Otherwise, a matching algorithm provides select matches using a standard matching algorithm. In any event, the matching process is carried out automatically and in real-time whenever the user enters a new location area (through registration of the user ID in HLR **105**) without there being any action necessarily required by the user at that time. From the perspective of the user, their handset is constantly and automatically scanning for matching opportunities each time they enter a new location area. In an alternative embodiment, the user has the option to enable or disable matching by a simple input process using the hand-

set. However, even in such an embodiment the user only needs to submit their matching profile and request profile once, and it appears that their profile follows them as they travel throughout the network. However, it is highly preferable that, in no case at the occurrence of a match, will the actual telephone number be exchanged automatically between two people not knowing each other without each of their permission.

In an alternative embodiment, the servers **106** can be deleted and the respective matching engines **107** can be associated with server **109** instead of with servers **106**. This embodiment expands the range of a single matching engine so that it can be, for example, national or international in range and also avoids the need to install separate servers at each HLR **105**. In such an embodiment, each HLR **105** checks the USER ID of each user in its service areas **103** and forwards the USER ID to server **109** where matching is to be performed for that USER ID. Such an embodiment is optimal for a matching service for customers who frequently travel to different cities or countries and wish to be matched with others in that city or country who have similar interests. Depending on the amount of traffic and matching performed, there may be too much processing required for a single matching engine **107**, in which case, the matching engine will be distributed as exemplified in the embodiment shown in FIG. 1. The distributed system shown in FIG. 1 is also preferable for networks in which different areas have different standards or protocols. The servers **106** may be different from each other and the profiles transition **108** may provide different transitions so that the same common profile in Internet server **109** could be provided to different networks.

In any of the above described embodiments, when a match is made in the matching engine, information identifying the two USER IDs matched is sent to home location register **105** and is then forwarded to VLR-msc **104** corresponding to the location area in which the mobile stations are located. (In the event that the location area includes cells corresponding to the service areas of more than one VLR-msc **104**, then the information is sent to each VLR-msc **104** corresponding to one of the matched mobile stations.) VLR-msc **104** then communicates with the base station corresponding to one of the matched mobile stations and informs the base station of the match. The base station then sends a message signal to the mobile station. In a preferred embodiment, the message signal is a prompt instructing the user of the mobile station of the match and prompting them to initiate a phone call with the mobile station with which they have been matched. The prompt preferably includes some characteristics of the match occurred and, only if the users have agreed, the phone numbers of the persons being matched or other information by which a phone call can be initiated with the matched person without knowing their phone number. The prompt could also include the name of the user of the other mobile station and/or information in the profile of the user of the other mobile station. In the case that a group of people already know each other, this information can be included in their matching profile and the user can be immediately informed and put in contact with any one of those people who happens to be in his matching area.

Alternatively, the message signal could provide only the information in the profile of the user of the other mobile station and a network code or other call authorization mechanism by which a phone call can be completed. In this way, the call can be completed anonymously over the network without providing the name or phone number of the other mobile station. The user has the option to immediately complete the call by responding to the prompt or storing the profile infor-

11

mation and associated network code or other call authorization mechanism in a log book where it can be later retrieved and call completed at that time if desired.

Alternatively, although the message signal to only one of the two mobile stations has been discussed, a message signal could be sent to both of the mobile stations in either one of the variations described above so that the user of either one of the two mobile stations can initiate the call. The preferences for the mode of delivery of the message signal in the event of a match, can be decided individually by each user and stored in their respective matching profile. If permitted by each user's profile, a call could be setup and dialed automatically between the two users without the need for any further action by either one of the two users. Such an embodiment is especially preferable in an application of the invention in a local wireless LAN, such as blue tooth, where the matching of persons not previously knowing each other but having similar interests is a primary goal of those persons present in the location. Such an embodiment provides the clearest improvement in situations contemplated by the "hot badges" proposed by Phillips.

While the foregoing has described what are considered to be example embodiments of the invention, it is understood that various modifications may be made therein and that the invention may be implemented in various forms and embodiments, and that it may be applied in numerous applications, only some of which have been described herein. It is intended by the following claims to claim all such modifications and variations.

The invention claimed is:

1. A method comprising:

facilitating comparison of a geographical location of at least a first mobile unit to a geographical location of at least a second mobile unit;

facilitating comparison of at least a portion of a stored profile of at least a first person with at least a portion of a stored profile of at least a second person; and

facilitating potential communication between the at least first person and the at least second person based at least in part on the geographical location of the at least first mobile unit and the geographical location of the second mobile unit, and further based, at least in part, on a similarity between the portion of the stored profile of the first person and the portion of the stored profile of the second person.

2. The method of claim 1 wherein the comparison of the geographical locations of the first mobile unit and the second mobile unit is performed when the first mobile unit changes geographical location, or when the first mobile unit enters a new cell providing wireless communication service for the first mobile unit.

3. The method of claim 1 further comprising:

determining whether there is a match based on the threshold distance and the similarity, wherein if a match is not determined for the threshold distance, the threshold distance is increased.

4. The method of claim 1 wherein the stored profile of the first person includes identification information for other specific persons.

5. The method of claim 4, wherein a signal is sent to at least one of the first mobile unit and the second mobile unit if the second person matches the identification information for specific persons in the stored profile of the first person.

6. The method of claim 1 further comprising:

determining whether there is a match based on the threshold distance and the similarity; and

12

causing, at least in part, storing information regarding the determination of a match in a log book.

7. The method of claim 1 further comprising:

determining a similarity between matching profile information for one of the first and second person, and request profile information for another of the first and second person.

8. The method of claim 1 further comprising:

determining whether there is a match based on the threshold distance and the similarity; and

when a match is determined, checking the stored profile information of at least one of the first and second person for additional information that indicates that a signal should not be sent to at least one of the first person and the second person.

9. The method of claim 1 wherein a signal is sent to at least one of the first mobile unit and the second mobile unit as part of the step of facilitating potential communication, the signal including an indication of at least one similarity between the portion of the stored profile of the first person and the portion of the stored profile of the second person, or contact information for at least one of the first person and the second person.

10. The method of claim 1 wherein a signal is sent to at least one of the first mobile unit and the second mobile unit and includes only sending a signal if the determined match has occurred during a time period which the first person has indicated that he wishes to be informed of such determined matches.

11. The method of claim 1 further comprising:

updating the stored profile of the first person based on information received from the first mobile unit.

12. The method of claim 1 further comprising:

updating the stored profile of the first person based on information received from a secure internet connection.

13. The method of claim 1 wherein the stored profile of the first person includes preferences for a match to another stored profile.

14. The method of claim 1 further comprising:

storing a profile of a first person, the first person being associated with a first mobile unit; and determining a geographical location of the first mobile unit.

15. The method of claim 14 wherein determining a geographical location of the first mobile unit includes requesting a geographical location indication from the first mobile unit.

16. The method of claim 14 wherein determining a geographical location of the first mobile unit includes receiving geographic location information from the first mobile unit, the first mobile unit utilizing signals from a global positioning system (GPS).

17. The method of claim 14 wherein determining a geographical location of the first mobile unit includes receiving geographic location information from the first mobile unit, the first mobile unit utilizing trilateration.

18. The method of claim 14 wherein determining a geographical location of the first mobile unit includes utilizing triangulation.

19. The method of claim 1 wherein information for matching the first person and the second person or for facilitating the potential communication comprises a specific user identity of another person.

20. The method of claim 1 wherein information for matching the first person and the second person or for facilitating the potential communication is compiled using a secure internet page.

13

21. The method of claim 1 further comprising:
generating a message signal specifying a prompt to be
presented via the first mobile unit, wherein the prompt
indicates either an option to initiate the communication
with the second mobile unit, to present name of the
second person, or a combination thereof.
22. The method of claim 1 wherein the potential commu-
nication includes a phone call.
23. The method of claim 22 wherein the phone call is
initiated without knowledge by the first person of a phone
number of the second mobile unit.
24. The method of claim 22 wherein the phone call is
initiated automatically without input by the first person or the
second person.
25. The method of claim 1 wherein the geographical loca-
tions of the first mobile unit and the second mobile unit are
within a common location area.
26. The method of claim 25 wherein the location area
includes a cell or a smaller area within the cell.
27. The method of claim 26 wherein the first mobile unit
and the second mobile unit correspond to a common cell
group identifier.
28. A server apparatus having a processor and software
stored therein within a memory that, when executed by the
server, cause the server apparatus to perform:
facilitating comparison of a geographical location of at
least a first mobile unit to a geographical location of at
least a second mobile unit;
facilitating comparison of at least a portion of a stored
profile of at least a first person with at least a portion of
a stored profile of at least a second person;
facilitating potential communication between the at least
first person and the at least second person based at least
in part on the determined geographical location of the at
least first mobile unit and the determined geographical
location of the second mobile unit, and further based, at
least in part, on a similarity between the portion of the
stored profile of the first person and the portion of the
stored profile of the second person.
29. The server apparatus of claim 28 wherein the compari-
son of the geographical locations of the first mobile unit and
the second mobile unit is performed when the first mobile unit
changes geographical location.
30. The server apparatus of claim 28 wherein the server is
further caused, at least in part, to perform:
determining whether there is a match based on the thresh-
old distance and the similarity, wherein if a match is not
determined for the threshold distance, the threshold distance
is increased.
31. The server apparatus of claim 28 further including
software for updating the stored profile of the first person
based on information received from the first mobile unit.
32. The server apparatus of claim 28 further including
software for updating the stored profile of the first person
based on information received from a secure internet connec-
tion.
33. The server apparatus of claim 28, further including
software for storing information regarding the determination
of a match in a log book.
34. The server apparatus of claim 28 wherein the server
apparatus is caused to further perform:
storing a profile for a first person, the first person being
associated with a first mobile unit; and
determining a geographical location of the first mobile
unit.

14

35. Apparatus comprising:
a processor, configured with instructions to cause, at least
in part, the apparatus to perform:
facilitating determination of a geographical location of the
apparatus;
causing, at least in part, transmission of the determined
geographical location of the apparatus over a wireless
communications network;
causing, at least in part, receiving a signal over the wireless
communication network, the signal indicating that the
determined geographical location of the apparatus is
within a threshold distance to a determined geographical
location of a second apparatus, and of a similarity
between at least a portion of a stored profile of a first
person associated with the apparatus and at least a por-
tion of a stored profile of a second person associated with
the second apparatus; and
generating an indication based on the signal.
36. The apparatus of claim 35 wherein the apparatus per-
forms:
causing, at least in part, transmission, over the wireless
communications network, of an indication that the deter-
mined geographical location for the apparatus has
changed.
37. The apparatus of claim 35 wherein the threshold dis-
tance was increased to a higher value.
38. The apparatus of claim 35 wherein the stored profile of
the first person includes identification information for other
specific persons.
39. The apparatus of claim 38 wherein the received signal
indicates that the second person matches the identification
information for specific persons in the stored profile of the
first person.
40. The apparatus of claim 35 wherein the similarity
includes a similarity between matching profile information
for one of the first and second person, and request profile
information for another of the first and second persons.
41. The apparatus of claim 35 wherein the apparatus does
not receive a signal if the stored profile information of at least
one of the first person and the second person indicates that a
signal should not be sent.
42. The apparatus of claim 35 wherein the signal includes
contact information for at least one of the first person and the
second person.
43. The apparatus of claim 35 wherein the processor per-
forms determining a geographical location of the apparatus
by receiving signals from a global positioning system (GPS).
44. The apparatus of claim 35 wherein the apparatus per-
forms determining a geographical location of the apparatus
by utilizing trilateration.
45. The apparatus of claim 35 wherein the processor per-
forms determining a geographical location of the apparatus
by utilizing GPS, or switching to utilizing trilateration.
46. The apparatus of claim 35 wherein the indication is
generated if the signal is received during a time period which
the first person has indicated that he wishes to be informed of
such signals.
47. The apparatus of claim 35 wherein the apparatus is
further caused, at least in part, to perform:
causing, at least in part, receiving profile information for
the first person; and
causing, at least in part, transmitting the profile informa-
tion to the wireless network to be stored as a part of the
stored profile of the first person.

15

48. The apparatus of claim 35 wherein the stored profile of the first person includes preferences for a match to another stored profile.

49. The apparatus of claim 35 wherein the apparatus performs storing information regarding the received signal in a log book.

50. A server apparatus having a processor and software stored therein within a memory that, when executed by the server, cause the server apparatus to perform:

causing, at least in part, transmission of a geographical location of the apparatus over a wireless communications network;

receiving a signal originating from the wireless communication network, the signal indicating that the geographical location of the apparatus is within a threshold distance to a geographical location of a second apparatus, and of a similarity between at least a portion of a stored profile of a first person associated with the apparatus and at least a portion of a stored profile of a second person associated with the second apparatus; and generating an indication based on the signal.

51. The server apparatus of claim 50 wherein the software further causes the server to perform:

receiving a signal from the wireless communication network indicating that the geographical location of the apparatus is within a threshold distance to a geographical location of the second apparatus, and determining a similarity between the previously stored profile of the first person and a stored profile of the second person, wherein the threshold distance was increased to a higher value.

52. The server apparatus of claim 50, further including software to cause the server apparatus to determine a geographical location of the apparatus utilizing one of:

received signals from a global positioning system (GPS), or trilateration.

53. The server apparatus of claim 50, wherein the received signal indicates that the second person matches identification information for specific persons in the stored profile of the first person.

54. The server apparatus of claim 50 further including software to cause the server apparatus to generate the indication if the signal is received during a time period which the first person has indicated that he wishes to be informed of such signals.

55. Apparatus comprising:

a processor, configured with instructions to cause, at least in part, the apparatus to perform operations that include: facilitating comparison of a geographical location of at least a first mobile unit to a geographical location of at least a second mobile unit;

facilitating comparison of at least a portion of a stored profile of at least a first person with at least a portion of a stored profile for the second person; and

facilitating potential communication between the at least first person and the at least second person based at least in part on the geographical location of the at least first mobile unit and the geographical location of the second mobile unit, and further based, at least in part, on a similarity between the portion of the stored profile of the first person and the portion of the stored profile of the second person.

56. The apparatus of claim 55 wherein the apparatus is further caused, at least in part, to perform:

storing a profile of a first person, the first person being associated with a first mobile unit; and

16

determining a geographical location of the first mobile unit.

57. The apparatus of claim 55 wherein information for matching the first person and the second person or for facilitating the potential communication comprises a specific user identity of another person.

58. The apparatus of claim 55 wherein information for matching the first person and the second person or for facilitating the potential communication is compiled using a secure internet page.

59. The apparatus of claim 55 wherein the apparatus is further caused, at least in part, to perform:

generating a message signal specifying a prompt to be presented via the first mobile unit, wherein the prompt indicates either an option to initiate the communication with the second mobile unit, to present name of the second person, or a combination thereof.

60. The apparatus of claim 55 wherein the potential communication includes a phone call.

61. The apparatus of claim 60 wherein the phone call is initiated without knowledge by the first person of a phone number of the second mobile unit.

62. The apparatus of claim 60 wherein the phone call is initiated automatically without input by the first person or the second person.

63. The apparatus of claim 55 wherein the geographical locations of the first mobile unit and the second mobile unit are within a common location area.

64. The apparatus of claim 63 wherein the location area includes a cell or a smaller area within the cell.

65. The apparatus of claim 64 wherein the first mobile unit and the second mobile unit correspond to a common cell group identifier.

66. A method comprising facilitating access to at least one interface to allow access to at least one service via at least one network, the at least one service configured to perform at least the following:

facilitating comparison of a geographical location of at least a first mobile unit to a geographical location of at least a second mobile unit;

facilitating comparison of at least a portion of a stored profile of at least a first person with at least a portion of a stored profile of at least a second person; and

facilitating potential communication between the at least first person and the at least second person based at least in part on the geographical location of the at least first mobile unit and the geographical location of the second mobile unit, and further based, at least in part, on a similarity between the portion of the stored profile of the first person and the portion of the stored profile of the second person.

67. The method of claim 66 wherein the comparison of the geographical locations of the first mobile unit and the second mobile unit is performed when the first mobile unit changes geographical location, or when the first mobile unit enters a new cell providing wireless communication service for the first mobile unit.

68. The method of claim 66 further comprising: determining whether there is a match based on the threshold distance and the similarity, wherein if a match is not determined for the threshold distance, the threshold distance is increased.

69. The method of claim 66 wherein the stored profile of the first person includes identification information for other specific persons.

17

70. The method of claim 66 further comprising:
determining whether there is a match based on the thresh-
old distance and the similarity; and
causing, at least in part, storing information regarding the
determination of a match in a log book.
71. The method of claim 66 further comprising:
storing a profile of a first person, the first person being
associated with a first mobile unit; and
determining a geographical location of the first mobile
unit.
72. The method of claim 71 wherein determining a geo-
graphical location of the first mobile unit includes requesting
a geographical location indication from the first mobile unit.
73. The method of claim 66 further comprising:
determining a similarity between matching profile infor-
mation for one of said first and second person, and
request profile information for another of said first and
second person.
74. The method of claim 66 further comprising:
determining whether there is a match based on the thresh-
old distance and the similarity; and
when a match is determined, checking the stored profile
information of at least one of said first and second person
for additional information that indicates that a signal
should not be sent to at least one of the first person and
the second person.
75. The method of claim 66 wherein a signal is sent to at
least one of the first mobile unit and the second mobile unit as
part of the step of facilitating potential communication, the
signal including an indication of at least one similarity
between the stored profile of the first person and the stored
profile of the second person, or contact information for at
least one of the first person and the second person.
76. The method of claim 66 wherein information for
matching the first person and the second person or for facili-
tating the potential communication comprises a specific user
identity of another person.
77. The method of claim 66 wherein information for
matching the first person and the second person or for facili-
tating the potential communication is compiled using a secure
internet page.
78. The method of claim 66 further comprising:
generating a message signal specifying a prompt to be
presented via the first mobile unit, wherein the prompt
indicates either an option to initiate the communication
with the second mobile unit, to present name of the
second person, or a combination thereof.
79. The method of claim 66 wherein the potential commu-
nication includes a phone call.
80. The method of claim 79 wherein the phone call is
initiated without knowledge by the first person of a phone
number of the second mobile unit.
81. The method of claim 79 wherein the phone call is
initiated automatically without input by the first person or the
second person.
82. The method of claim 66 wherein the geographical
locations of the first mobile unit and the second mobile unit
are within a common location area.
83. The method of claim 82 wherein the location area
includes a cell or a smaller area within the cell.
84. The method of claim 83 wherein the first mobile unit
and the second mobile unit correspond to a common cell
group identifier.
85. A method comprising facilitating a processing of and/
or processing (1) data and/or (2) information and/or (3) at
least one signal, the (1) data and/or (2) information and/or (3)
at least one signal based, at least in part, on the following:

18

- a comparison of a geographical location of at least a first
mobile unit to a geographical location of at least a sec-
ond mobile unit;
- a comparison of at least a portion of a stored profile of at
least a first user with at least a portion of a stored profile
of at least a second user; and
- a selective establishment of communication between the at
least first user and the at least second user at least in part
on the geographical location of the at least first mobile
unit and the geographical location of the second mobile
unit, and further based, at least in part, on a similarity
between the portion of the stored profile of the first user
and the portion of the stored profile of the second user.
86. The method of claim 85 wherein the comparison of the
geographical locations of the first mobile unit and the second
mobile unit is performed when the first mobile unit changes
geographical location, or when the first mobile unit enters a
new cell providing wireless communication service for the
first mobile unit.
87. The method of claim 85 wherein the (1) data and/or (2)
information and/or (3) at least one signal are further based, at
least in part, on at least one:
determination of whether there is a match based on the
threshold distance and the similarity; and
when a match is determined, check of the stored profile
information of at least one of the first and second user for
additional information that indicates that a signal should
not be sent to at least one of the first user and the second
user.
88. Apparatus comprising:
means for facilitating comparison of a geographical loca-
tion of at least a first mobile unit to a geographical
location of at least a second mobile unit;
means for facilitating comparison of at least a portion of a
stored profile of at least a first user with at least a portion
of a stored profile of at least a second user; and
means for facilitating potential communication between
the at least first user and the at least second user based at
least in part on the geographical location of the at least
first mobile unit and the geographical location of the
second mobile unit, and further based, at least in part, on
a similarity between the portion of the stored profile of
the first user and the portion of the stored profile of the
second user.
89. The apparatus of claim 88 wherein the comparison of
the geographical locations of the first mobile unit and the
second mobile unit is performed when the first mobile unit
changes geographical location.
90. The apparatus of claim 88 further comprising:
means for determining whether there is a match based on
the threshold distance and the similarity, wherein if a
match is not determined for the threshold distance, the
threshold distance is increased.
91. The apparatus of claim 88 further comprising:
means for updating the stored profile of the first user based
on information received from the first mobile unit.
92. Apparatus comprising:
at least one processor, configured by instructions to cause,
at least in part, the apparatus to perform at least the
following:
communicate using at least one wireless network; and
generate an indication at the apparatus based at least in part
on the following:
a geographical location of the apparatus relative to a
geographical location of at least one second appara-

19

tus, the at least one second apparatus configured for communication over at least one wireless network, and

a similarity between at least one portion of a stored profile of a first user associated with the apparatus and least one portion of a stored profile of a second user associated with the at least one second apparatus.

93. The apparatus of claim 92 wherein the apparatus is further caused to, at least in part, transmit, over the wireless network, an indication that the determined geographical location for the apparatus has changed.

94. The apparatus of claim 92 comprising a mobile radio configured for bidirectional communication over a cellular network.

95. The apparatus of claim 92 wherein the stored profile of the first user includes identification information for other specific users.

96. The apparatus of claim 95 wherein the apparatus is further caused to receive a signal over the wireless network that indicates that the second user matches the identification information for specific users in the stored profile of the first user.

97. The apparatus of claim 92 wherein the similarity is based on matching profile information for one of the first and second user, and request profile information for another of the first and second users.

98. The apparatus of claim 92 wherein the apparatus is further caused to determine the geographical location by either receiving signals from a global positioning system (GPS), trilateration, or a combination thereof.

99. The apparatus of claim 92 wherein the indication is generated if the signal is received during a time period specified by the first user.

100. The apparatus of claim 92 wherein the apparatus is further caused, at least in part, to:
receive profile information for the first user; and
determine to transmit the profile information to the wireless network to be stored as a part of the stored profile of the first user.

101. The apparatus of claim 92 wherein the stored profile of the first user includes preferences for a match to another stored profile.

102. The apparatus of claim 92 wherein the apparatus is further caused to, at least in part, store information regarding the received signal in a log book.

103. The apparatus of claim 92 wherein the apparatus is a mobile communication device.

104. Apparatus comprising:

at least one processor, configured by instructions to cause, at least in part, the apparatus to perform at least the following:

facilitate comparison of a geographical location of at least a first mobile unit to a geographical location of at least a second mobile unit;

facilitate comparison of at least a portion of a stored profile at least a first user with at least a portion of a stored profile of at least a second user; and

facilitate establishment of communication between the at least first user and the at least second user based at least in part on the determined geographical location of the at least first mobile unit and the determined geographical location of the second mobile unit, and further based, at least in part, on a similarity between the portion of the stored profile of the first user and the portion of the stored profile of the second user.

105. The apparatus of claim 104 wherein the comparison of the geographical locations of the first mobile unit and the

20

second mobile unit is performed when the first mobile unit changes geographical location.

106. The apparatus of claim 104 wherein the apparatus is further caused to, at least in part, determine whether there is a match based on the threshold distance and the similarity, wherein if a match is not determined for the threshold distance, the threshold distance is increased.

107. The apparatus of claim 104 wherein the apparatus is further caused to, at least in part, update the stored profile of the first user based on information received from the first mobile unit.

108. The apparatus of claim 104 wherein the apparatus is further caused to, at least in part, update the stored profile of the first user based on information received from a secure internet connection.

109. The apparatus of claim 104 wherein the apparatus is further caused to, at least in part, store information regarding the determination of a match in a log book.

110. The apparatus of claim 104 wherein the apparatus is caused to, at least in part:

store a profile for a first user, the first user being associated with a first mobile unit; and

determine a geographical location of the first mobile unit.

111. The apparatus of claim 104 wherein the apparatus is a server.

112. A method comprising:

facilitating determination of a geographical location of an apparatus;

causing, at least in part, transmission of the determined geographical location of the apparatus over a wireless communications network;

causing, at least in part, receiving a signal over the wireless communication network, the signal indicating that the determined geographical location of the apparatus is within a threshold distance to a determined geographical location of a second apparatus, and of a similarity between at least a portion of a stored profile of a first user associated with the apparatus and at least a portion of a stored profile of a second user associated with the second apparatus; and
generating an indication based on the signal.

113. The method of claim 112 further comprising causing, at least in part, transmission, over the wireless communications network, of an indication that the determined geographical location for the apparatus has changed.

114. The method of claim 112 wherein the threshold distance was increased to a higher value.

115. The method of claim 112 wherein the stored profile of the first user includes identification information for other specific users.

116. The method of claim 112 wherein the similarity includes a similarity between matching profile information for one of the first and second user, and request profile information for another of the first and second users.

117. Apparatus comprising:

means for causing at least in part, transmission of the determined geographical location of the apparatus over a wireless communications network;

means for receiving a signal over the wireless communication network, the signal indicating that the determined geographical location of the apparatus is within a threshold distance to a determined geographical location of a second apparatus, and of a similarity between at least a portion of a stored profile of a first user associated with the apparatus and at least a portion of a stored profile of a second user associated with the second apparatus; and
means for generating an indication based on the signal.

21

118. The apparatus of claim 117 wherein the apparatus further comprises means for facilitating determination of the geographical location of the apparatus.

119. A method comprising:

receiving identity data from each of a plurality of users;
receiving activation data from one or more of the plurality
of users, the activation data comprises a request to be
linked to one or more other active users who fulfill a
requirement defined in the request and who are currently
located in a location defined in the request;

facilitating determination of geographical locations of the
users;

identifying one or more compatible users who fulfill the
requirement and who are located in the location defined
in the request; and

facilitating the creation of a telecommunication link with
the one or more compatible users.

120. A method comprising:

processing data indicating a comparison of a geographical
location of a first apparatus with a geographical location
of a second apparatus and indicating a similarity
between at least a portion of a first stored profile of at
least a first user associated with the first apparatus and at

22

least a portion of a second stored profile of at least a
second user associated with the second apparatus; and
generating an indication based on the processing.

121. The method of claim 120 further comprising facilitat-
ing determination of the geographical location of the first
apparatus.

122. The method of claim 121 further comprising causing,
at least in part, transmission of the determined geographical
location of the apparatus over a wireless communications
network.

123. Apparatus comprising:

means for processing data indicating a comparison of a
geographical location of a first apparatus with a geo-
graphical location of a second apparatus and indicating
a similarity between at least a portion of a first stored
profile of at least a first user associated with the first
apparatus and at least a portion of a second stored profile
of at least a second user associated with the second
apparatus; and

means for generating an indication based on the process-
ing.

* * * * *